

CAMBRIDGE INTERNATIONAL EXAMINATIONS
General Certificate of Education Advanced Level

GEOGRAPHY

9696/02, 9696/03

Papers 2 and 3

May/June 2003

3 hours

INSERT

READ THESE INSTRUCTIONS FIRST

This Insert contains the Figures, Tables and Photograph referred to in the questions.

This document consists of **9** printed pages and **3** blank pages.

Figures 1A, 1B, 2, 3 and Photograph A are for use with Paper 2, Advanced Physical Options.

Fig. 1A for Question 2

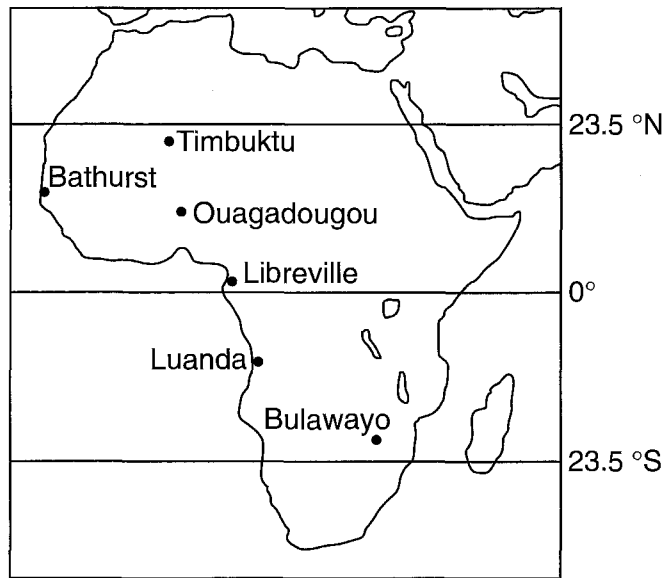


Fig. 1B for Question 2

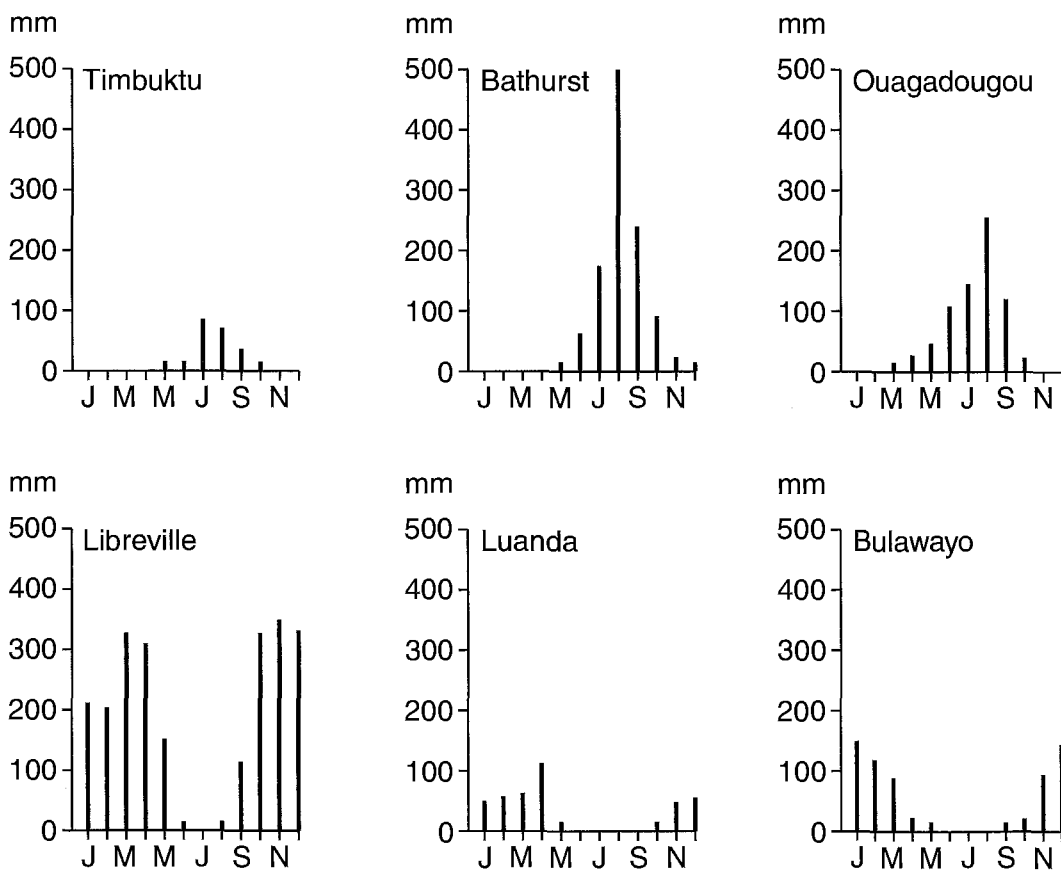


Fig. 2 for Question 4

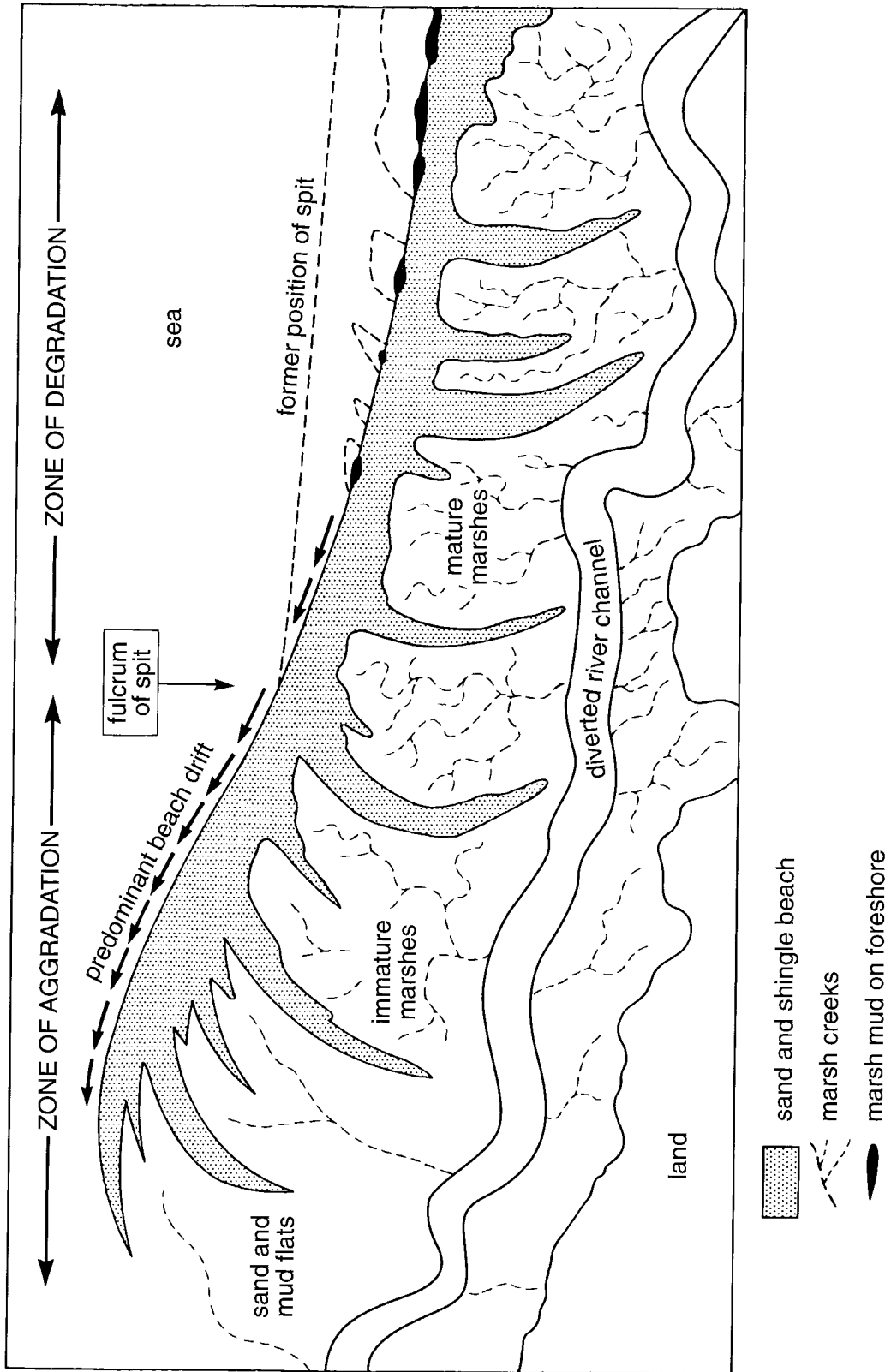
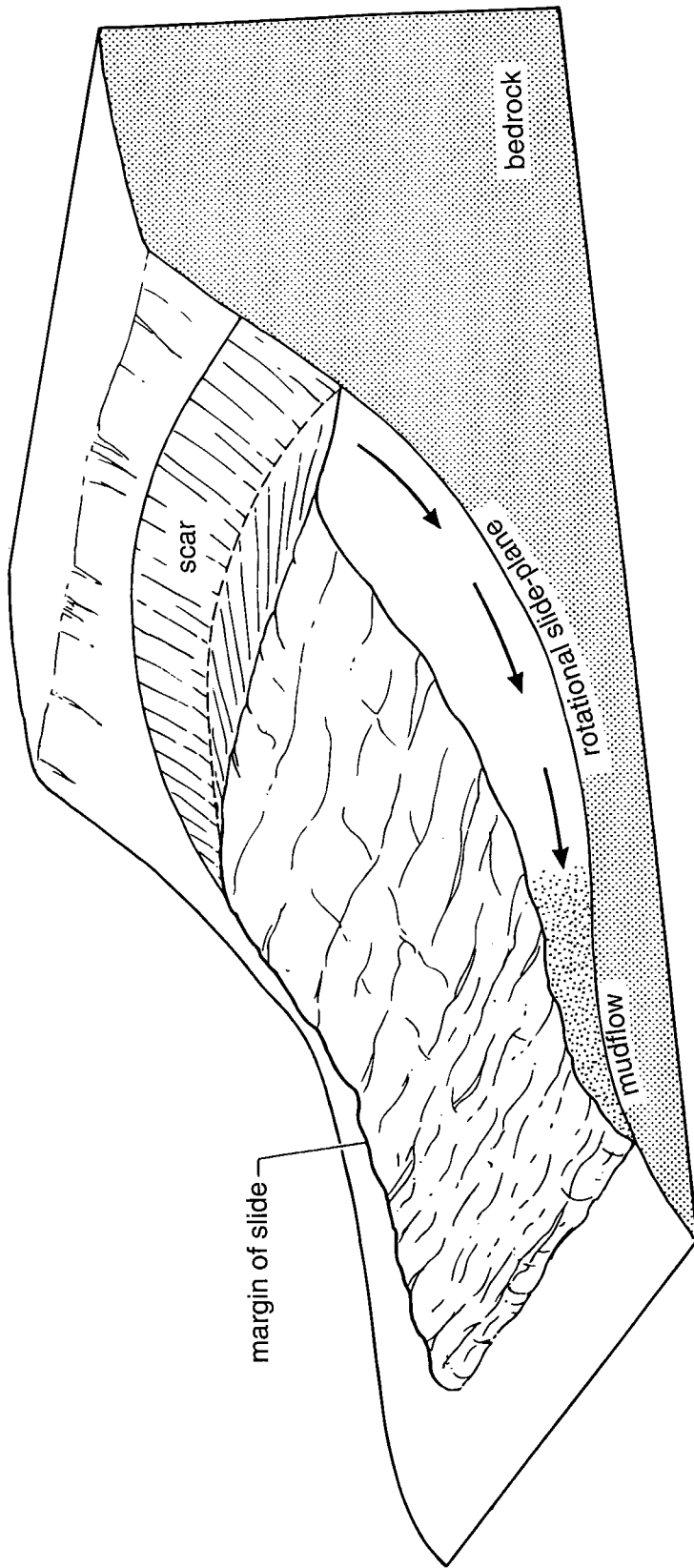



Fig. 3 for Question 6



A typical landslide

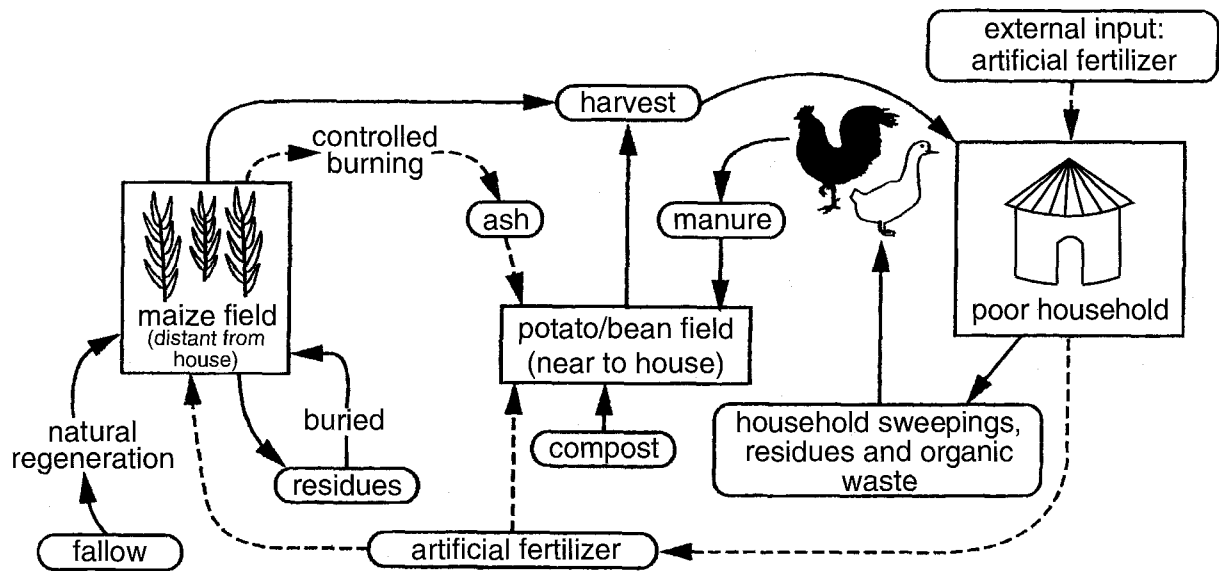
Photograph A for Question 8



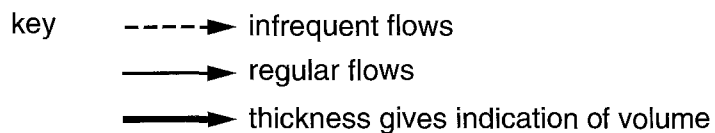
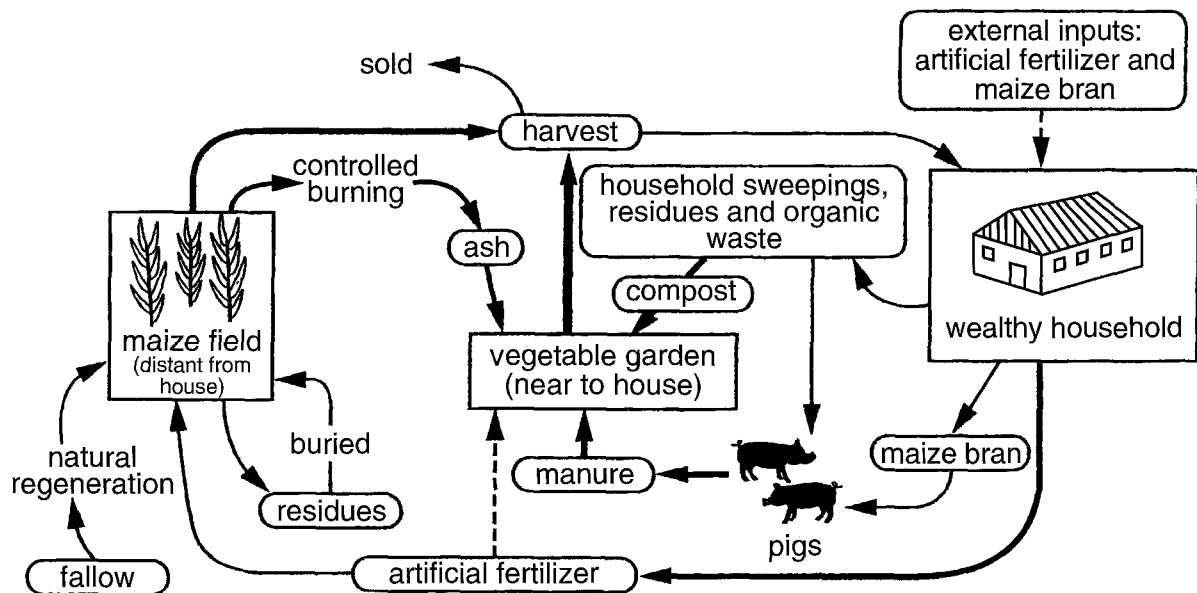
Figures 4, 5, 6, 7, 8 and Tables 1, 2 are for use with Paper 3, Advanced Human Options.

Fig. 4 for Question 9

A low income farm

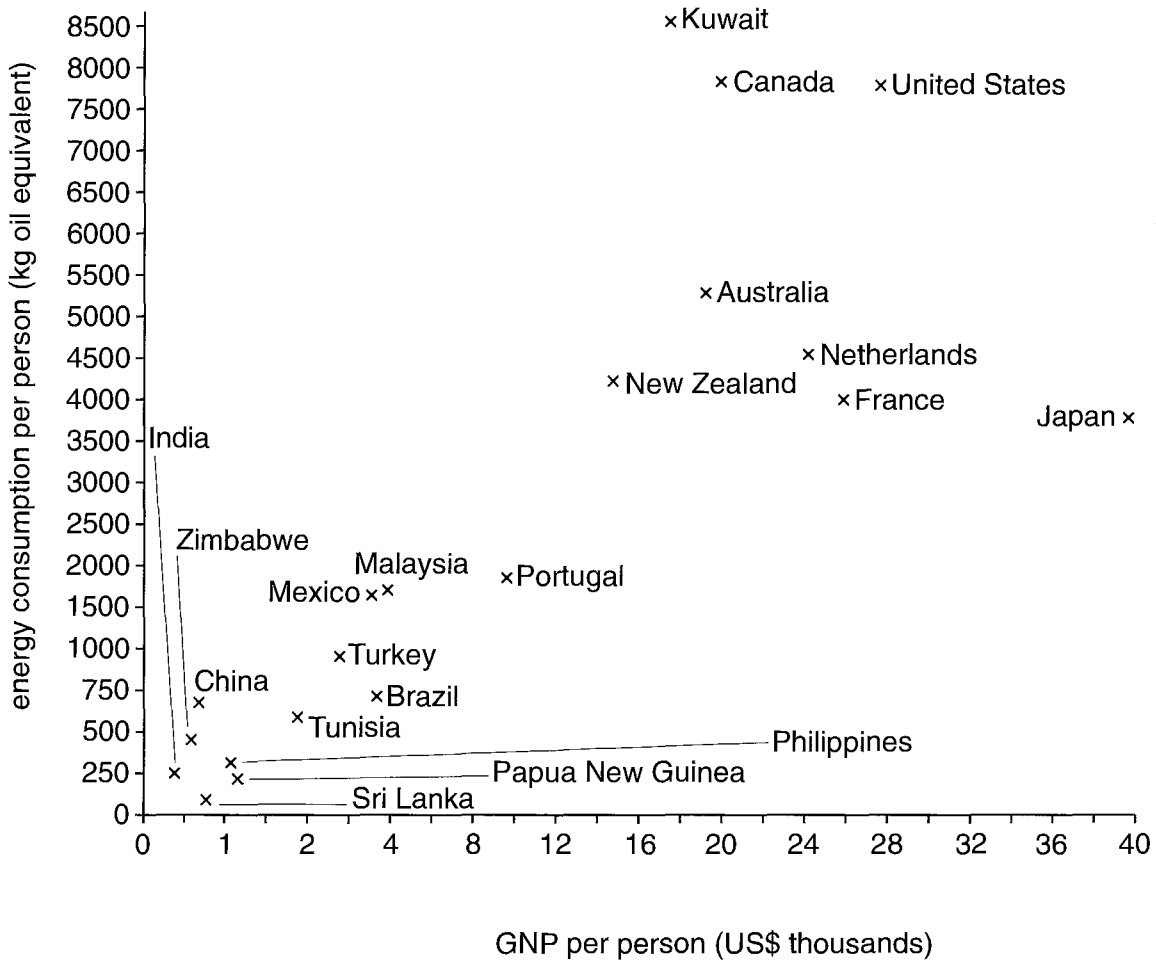


B higher income farm



The Mgeta agricultural system in central Tanzania

Fig. 5 for Question 11

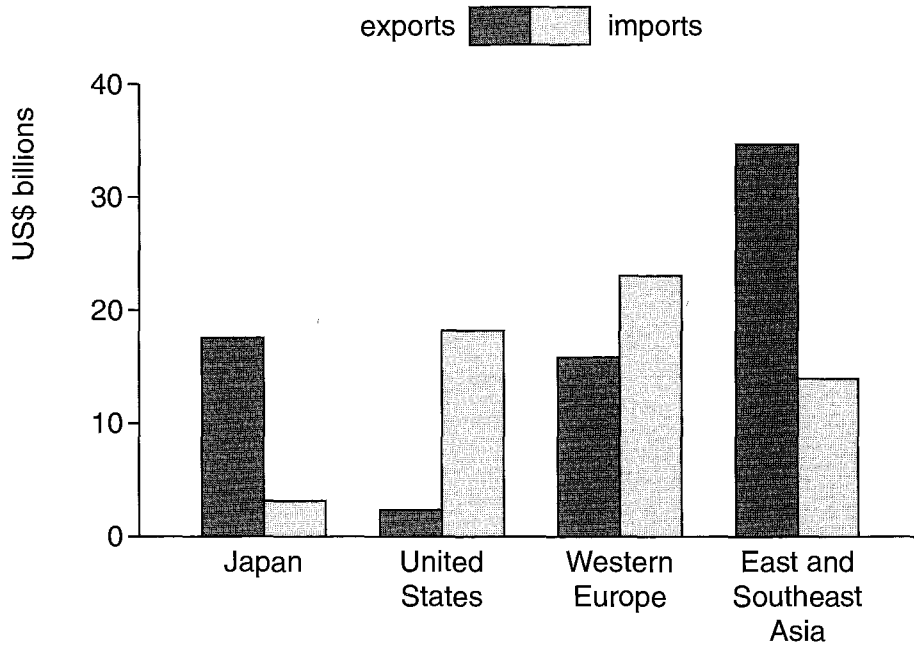


Energy consumption and economic development for selected countries in 1994

Table 1 for Question 12

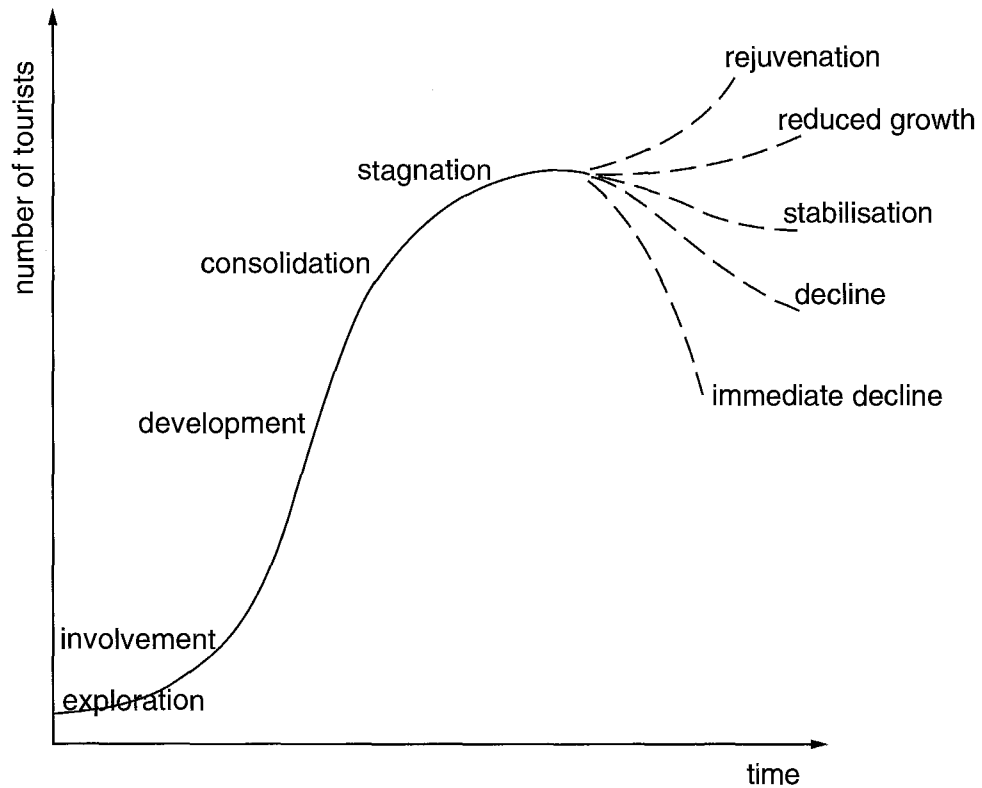
City	Sulphur dioxide pollution (annual average micrograms)
Caracas, Venezuela	24.3
São Paulo, Brazil	36.6
Cairo, Egypt	41.7
Guangzhou, China	45.5
Shanghai, China	63.6
Beijing, China	86.6
Bangkok, Thailand	1224.1

Fig. 6 for Question 13



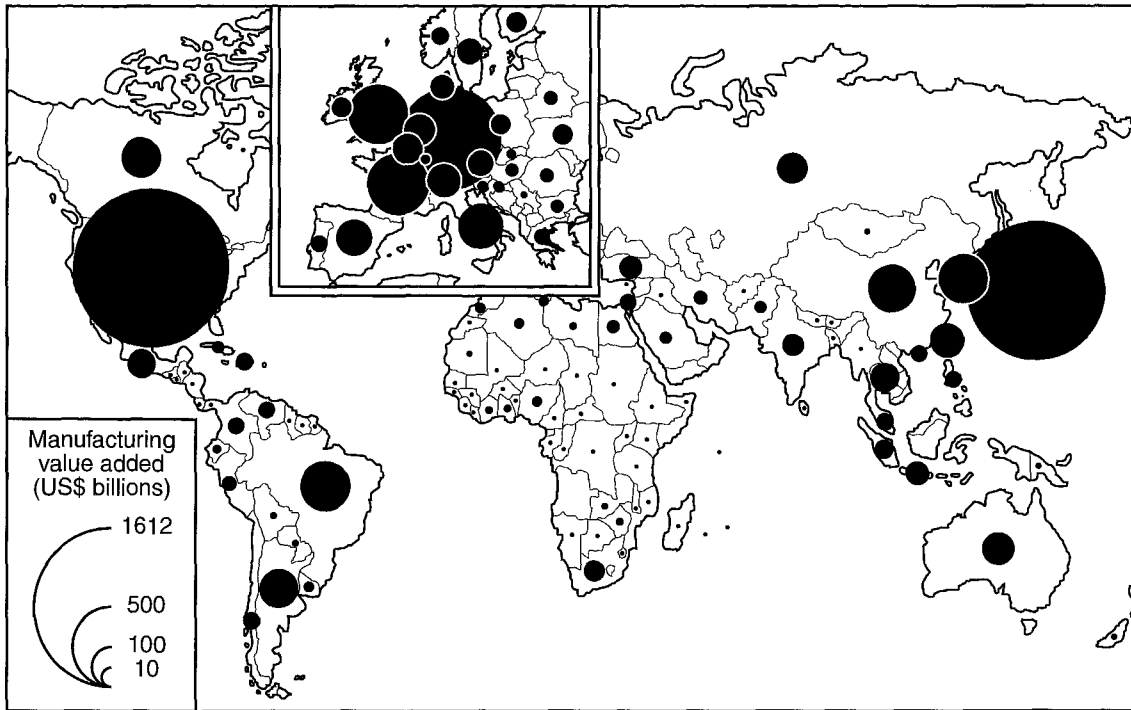
The balance of trade in consumer electronics for selected areas in 1994

Fig. 7 for Question 14



A life cycle model of the development of resorts and tourist destinations

Fig. 8 and Table 2 for Question 15



Manufacturing production, in value added, in 1994

Table 2

<i>Rank</i>	<i>Country</i>	<i>Manufacturing value added (percentage of world total)</i>
1	United States	26.9
2	Japan	21.0
3	Germany	11.6
4	France	4.5
5	United Kingdom	4.2
6	South Korea	2.7
7	Brazil	2.6
8	China	2.3
9	Italy	2.2
10	Canada	1.7
11	Argentina	1.5
12	Spain	1.4
13	Taiwan	1.2
14	Australia	1.1
15	Switzerland	1.0
<i>Total:</i>		85.8

